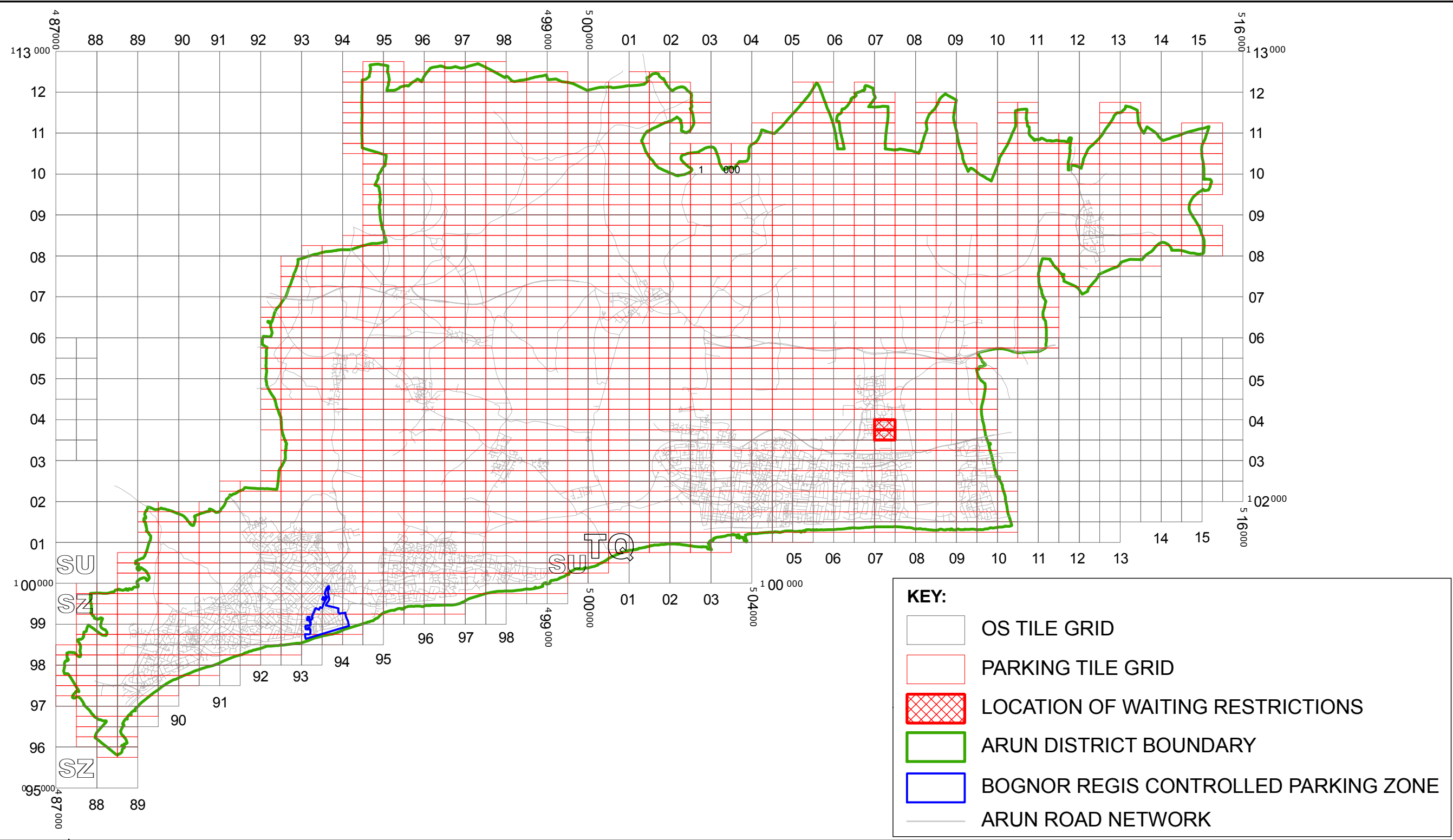


WEST SUSSEX COUNTY COUNCIL
((ARUN DISTRICT) (PARKING PLACES AND TRAFFIC REGULATION)
(CONSOLIDATION) ORDER 2010)
(BRAMLEY GREEN AMENDMENT) ORDER 2013



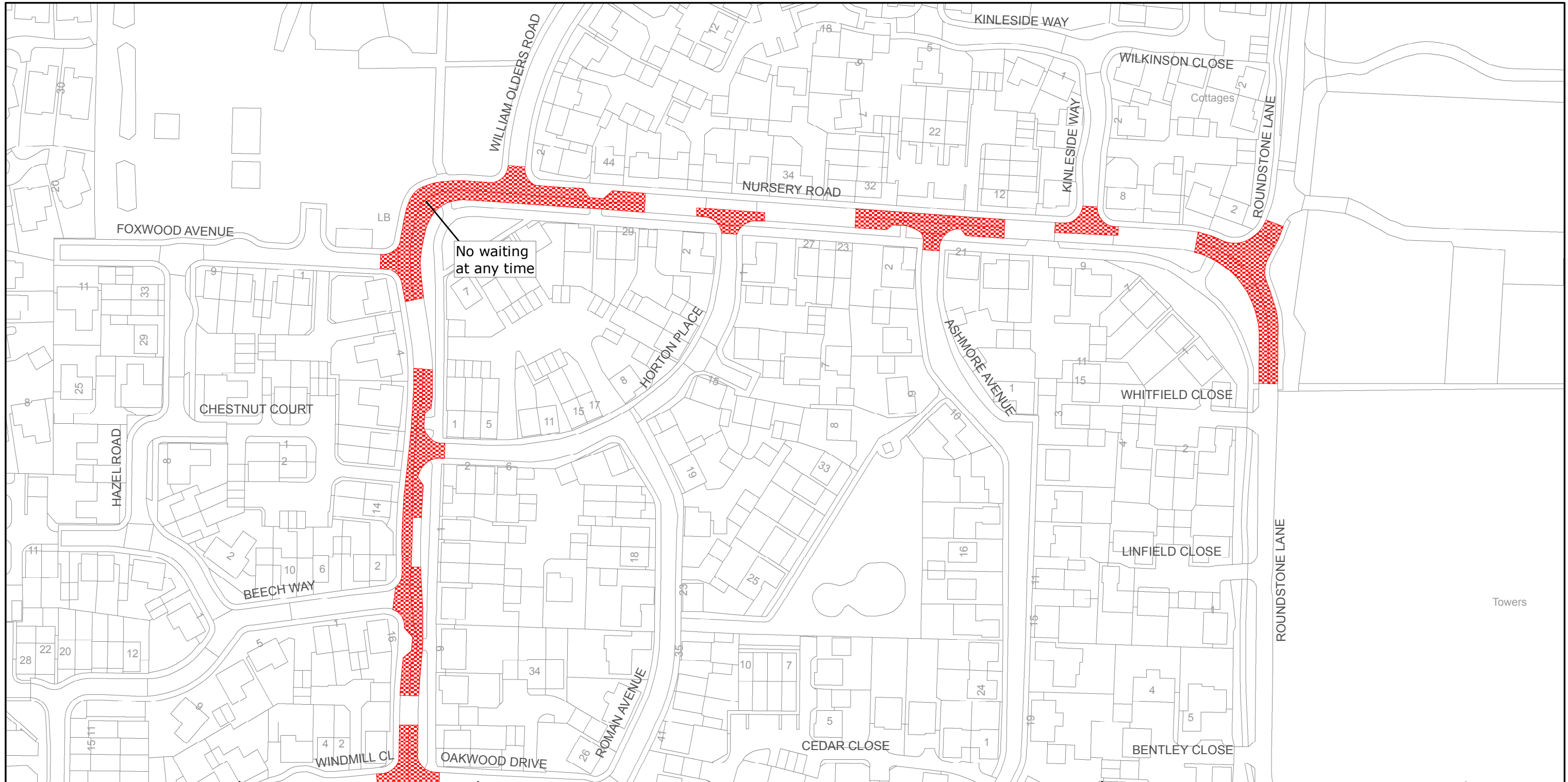
West Sussex County Council
 Highways & Transport
 The Grange
 Tower Street
 Chichester
 West Sussex
 PO19 1RH

WEST SUSSEX COUNTY COUNCIL
 ((ARUN DISTRICT) (PARKING PLACES AND TRAFFIC REGULATION)
 (CONSOLIDATION) ORDER 2010)
 (BRAMLEY GREEN AMENDMENT) ORDER 2013
 LOCATION OF WAITING RESTRICTIONS



Reproduced from or based upon 2009 Ordnance Survey mapping with permission of the Controller of HMSO (c) Crown Copyright reserved.
 Unauthorised reproduction infringes Crown copyright and may lead to prosecution or civil proceedings West Sussex County Council Licence No. 100023447

SCALE: 1:100,000
 DATE: 22/02/2013



No waiting
at any time



West Sussex County Council
 Communities & Infrastructure
 The Grange
 Tower Street
 Chichester
 West Sussex
 PO19 1RH

Reproduced from or based upon 2010 Ordnance Survey mapping with permission of the Controller of HMSO (c) Crown Copyright reserved.
 Unauthorised reproduction infringes Crown copyright and may lead to prosecution or civil proceedings West Sussex County Council Licence No. 100018485

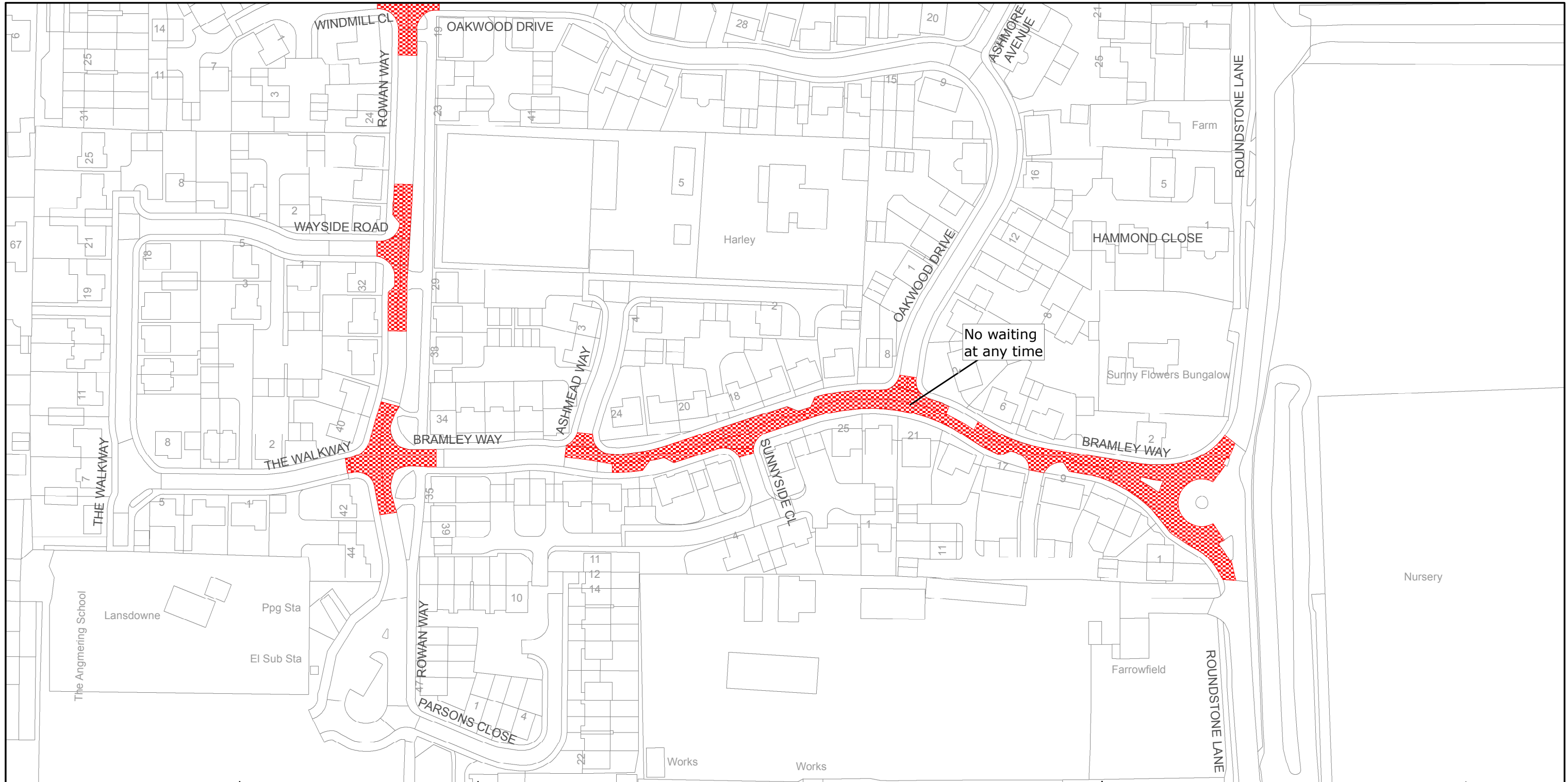
ARUN DISTRICT: ANGMERING
 WAITING RESTRICTIONS

TILE REF NO:
 TQ0703NWN

SHEET ISSUE NO 1
 SHEET ACTIVE FROM - 22/02/2013



SCALE:
 1:1250
 at A3 size



West Sussex County Council
 Communities & Infrastructure
 The Grange
 Tower Street
 Chichester
 West Sussex
 PO19 1RH

ARUN DISTRICT: ANGMERING
 WAITING RESTRICTIONS

TILE REF NO:
 TQ0703NWS

SHEET ISSUE NO 1
 SHEET ACTIVE FROM - 22/02/2013



SCALE:
 1:1250
 at A3 size

Reproduced from or based upon 2010 Ordnance Survey mapping with permission of the Controller of HMSO (c) Crown Copyright reserved.
 Unauthorised reproduction infringes Crown copyright and may lead to prosecution or civil proceedings West Sussex County Council Licence No. 100018485